

Map 4

Upper Deeside

Upper Deeside Core Paths	
Path Ref No	Path Name/Description
UDE52	Morrone Hill
UDE53	Auchallater to the Old Road
UDE54	Old Road up Glen Clunie
UDE64	Keiloch to Inver
EC12	Glen Callater

Map 4 UPPER DEESIDE

For proposed core paths in this area please contact the Aberdeenshire Council





There is a long term aspiration to develop an off-road link between Ballater and Braemar. CNPA does not envisage that this project could be completed within the timescales required to implement this Plan. CNPA will however continue to work with the community on this project.

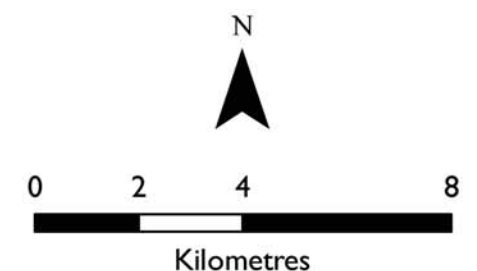
Covered by Map 2
Central Cairngorms

Covered by Map 3
Eastern Cairngorms

For proposed core paths in this area please contact the Angus Council

Map Legend

-  Core Paths
-  Local Authority Area
-  Cairngorms National Park
- UDEI** Path Reference Number
-  Inset map



Reproduced by permission of Ordnance Survey on behalf of HMSO. © Crown copyright and database right 2010. All rights reserved. Ordnance Survey Licence number 100040965 Cairngorms National Park Authority.

This map must not be used for navigational purposes.

